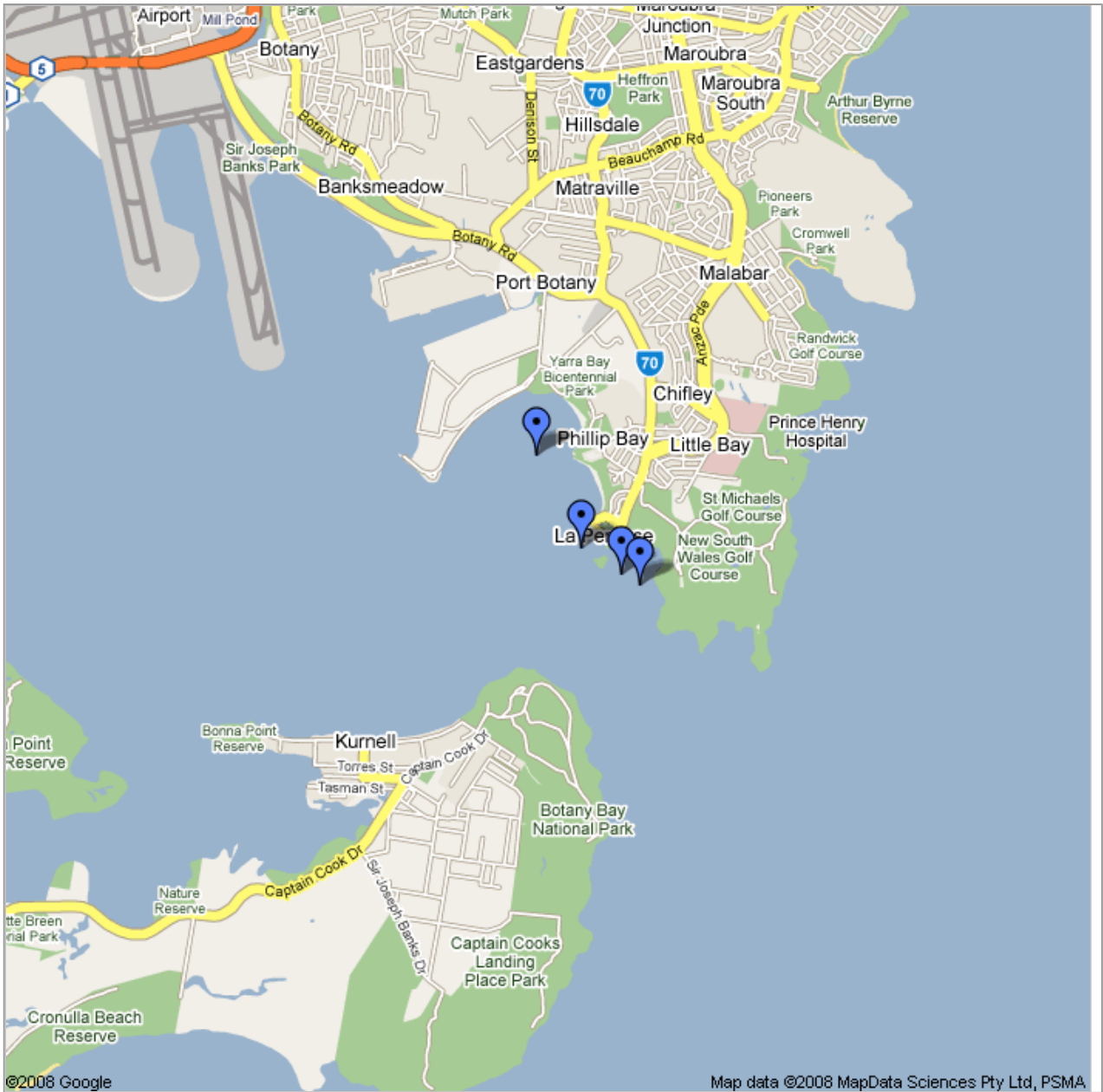








Notes Reef Ball reefs established by NSW Department of Primary Industries



Botany Bay Artificial Reefs

1,073 views - Public
Created on Dec 15 - Updated Dec 22
By fisheries.FADs
[Rate this map](#) - [Write a comment](#)

-  [BB AR1](#)
Lat (S) 33.58.940, Long (E) 151.13.447
-  [BB AR2](#)
Lat (S) 33.59.448, Long (E) 151.13.742
-  [BB AR3](#)
Lat (S) 33.59.596, Long (E) 151.14.007
-  [BB AR4](#)
Lat (S) 33.59.654, Long (E) 151.14.136